

RECORD OF ORDINANCES

Ordinance No. 2001-53 Passed September 18, YEAR 2001

AN ORDINANCE MAKING LEFT TURN CHANGES AT THE INTERSECTION OF OLENTANGY STREET (STATE ROUTE 750) AND LIBERTY STREET AND DECLARING AN EMERGENCY.

WHEREAS, Council has determined that it is necessary to implement left turn restrictions at the intersection of Olentangy Street (State Route 750) and Liberty Street, and

WHEREAS, Council has the authority to direct placement and maintenance of local traffic devices.

WHEREAS, Council has determined that the placement of these traffic control signs is an emergency necessary to maintain safety on roadways within the City of Powell.

NOW THEREFORE BE IT ORDAINED BY THE MUNICIPALITY OF POWELL, DELAWARE COUNTY, OHIO AS FOLLOWS:

- Section 1: That no left turns be permitted from Olentangy street (State Route 750) to Liberty street between the hours of 7:00 a.m. – 7:00 p.m., seven days a week.
- Section 2: That *No Turn on Red* be posted and enforced on all approaches of the intersection of Olentangy Street (State Route 750) and Liberty Street.
- Section 3: That "No Thru Trucks" signage be installed on Bennett Parkway at State Route 750 and South Liberty street and at East Olentangy Street (State Route 750) and Bartholomew Boulevard.
- Section 4: That the traffic signage be installed pursuant to Attachment A (figures 1, 2, 3 of the Olentangy Street Left Turn Changes Traffic Study).
- Section 5: That it is hereby found and determined that all formal actions of this Council concerning and relating to the passage of this Ordinance were adopted in an open meeting of the Council and that all deliberations of the Council and any of the decision making bodies of the Municipality of Powell which resulted in such formal actions were in meetings open to the public in compliance with all legal requirements of the Municipality of Powell, Delaware County, Ohio.
- Section 6: That this Ordinance shall take place at the earliest period allowed by law.

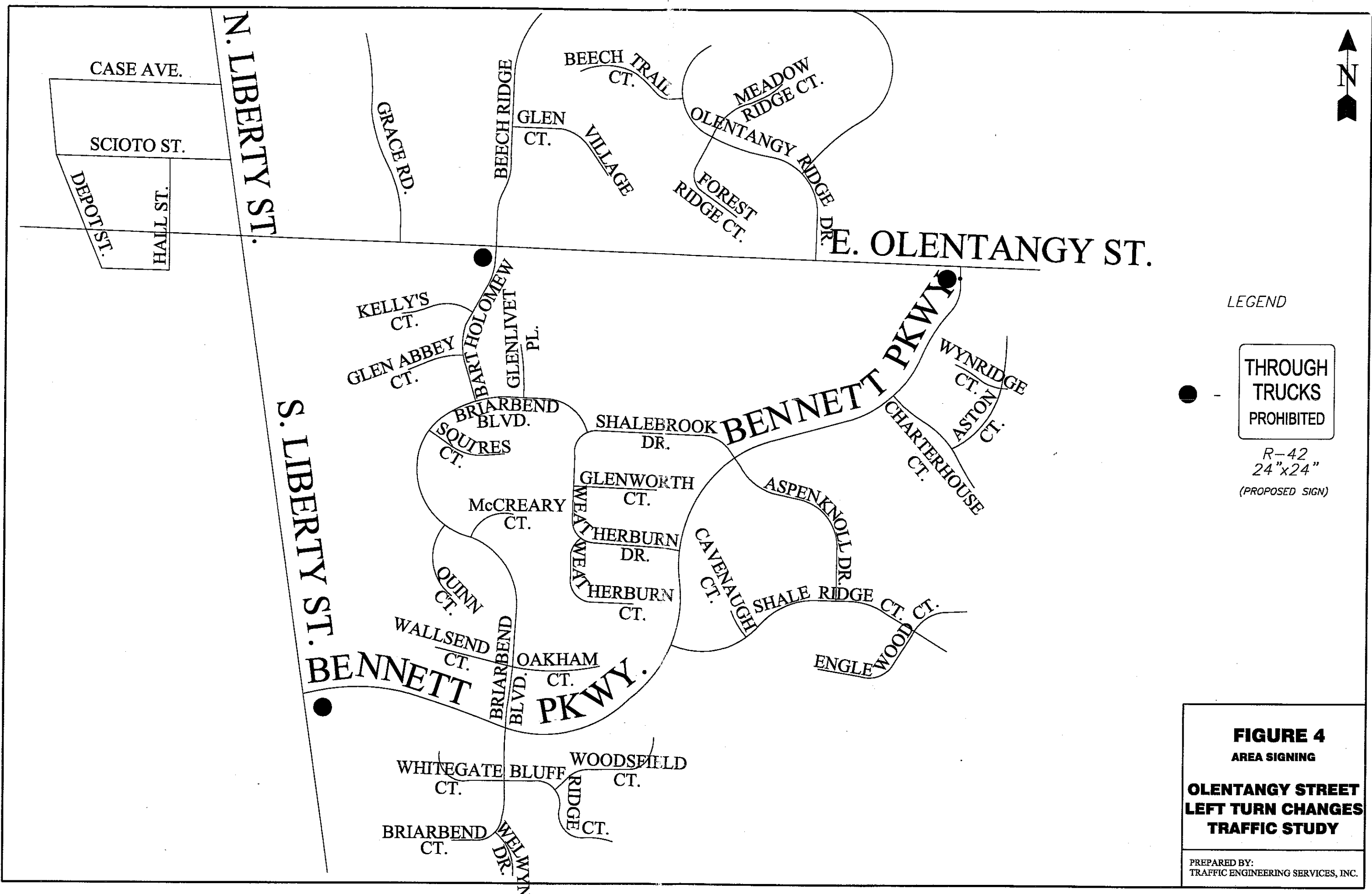
VOTE ON RULE SUSPENSION: Y 5 N 0

VOTE ON ORDINANCE 2001-53: Y 5 N 0

Mark F. Klein Date 10/2/01
Mark F. Klein
Mayor

This ordinance or resolution has been posted in three (3) public places as defined in ordinance 914-11 dated 9/23/01 on this date 10/3/01
Dawn Nauman
Clerk of Council

Dawn Nauman Date 9/26/01
Dawn Nauman
Clerk of Council



LEGEND

● - THROUGH TRUCKS PROHIBITED
R-42
24"x24"
(PROPOSED SIGN)

FIGURE 4
AREA SIGNING
OLENTANGY STREET
LEFT TURN CHANGES
TRAFFIC STUDY
PREPARED BY:
TRAFFIC ENGINEERING SERVICES, INC.

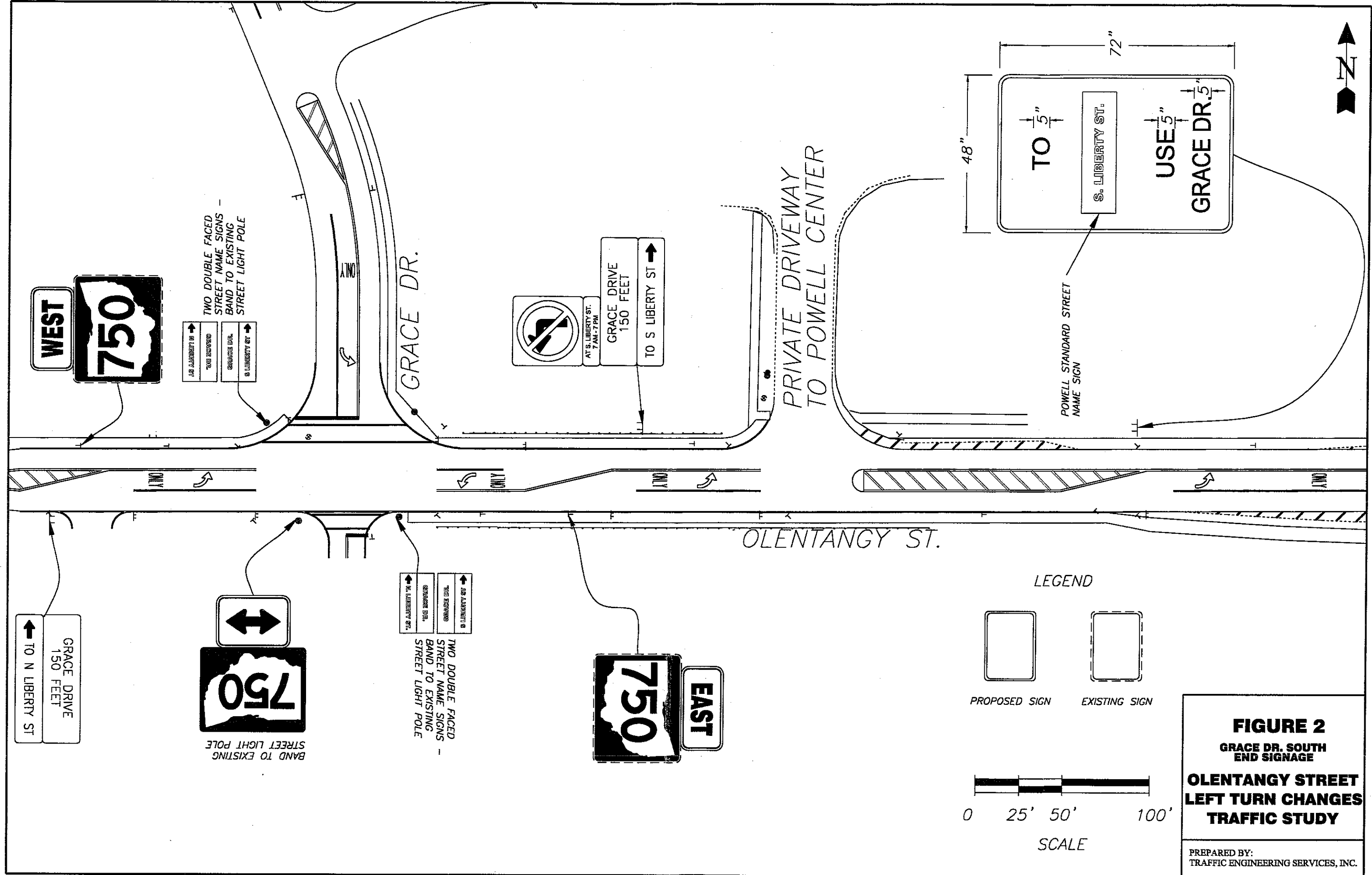
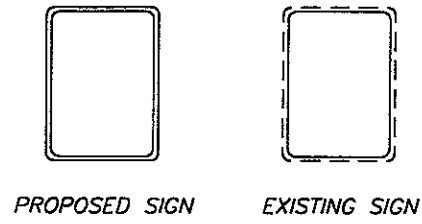
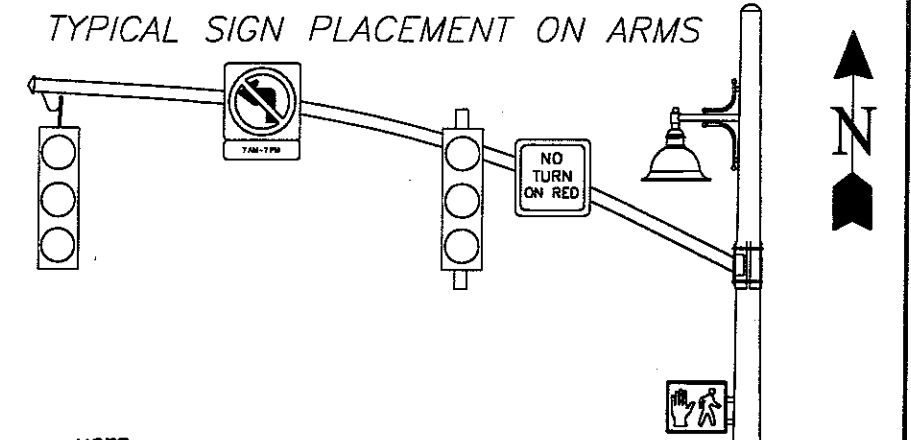


FIGURE 2
GRACE DR. SOUTH
END SIGNAGE
OLENTANGY STREET
LEFT TURN CHANGES
TRAFFIC STUDY
 PREPARED BY:
 TRAFFIC ENGINEERING SERVICES, INC.

LEGEND



TYPICAL SIGN PLACEMENT ON ARMS



NOTE:
ADD "NO LEFT TURN". SIGNS TO ARMS ON
POLE A AND POLE C AS SHOWN IN THE
TYPICAL.

NOTE:
ADD "NO TURN ON RED". SIGNS TO ARMS
ON POLES A, B, C, AND D AS SHOWN IN
THE TYPICAL.

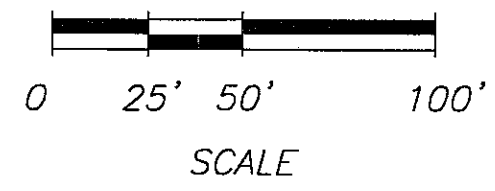
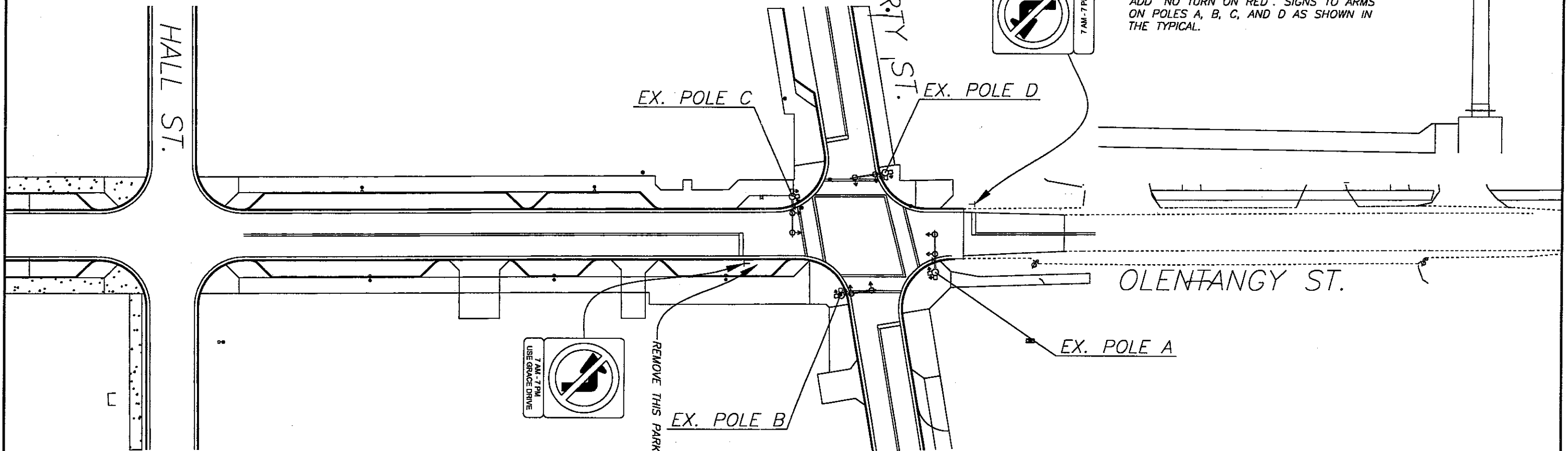


FIGURE 1
"FOUR CORNERS SIGNAGE"
OLENTANGY STREET
LEFT TURN CHANGES
TRAFFIC STUDY

PREPARED BY:
TRAFFIC ENGINEERING SERVICES, INC.